

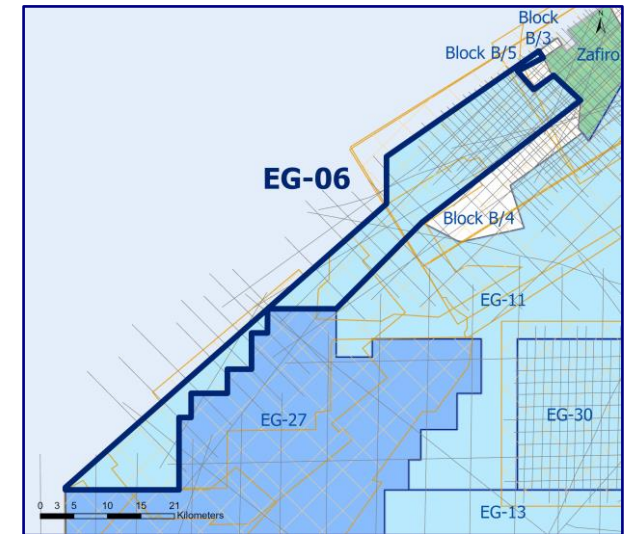
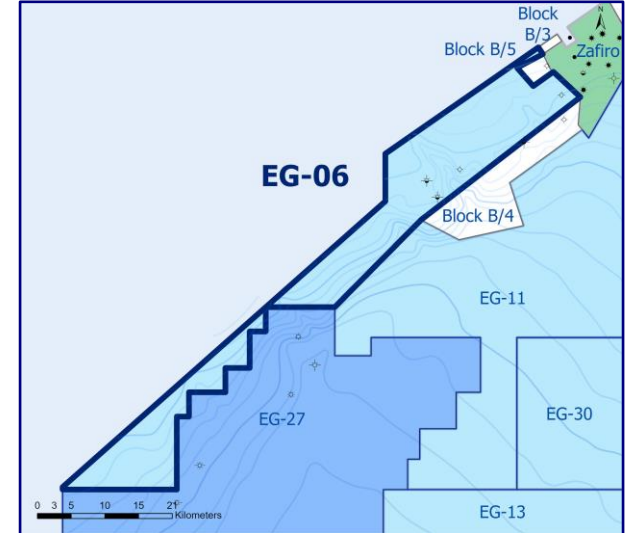
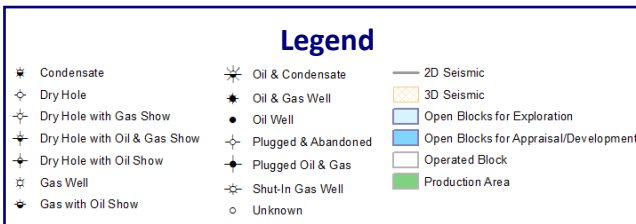
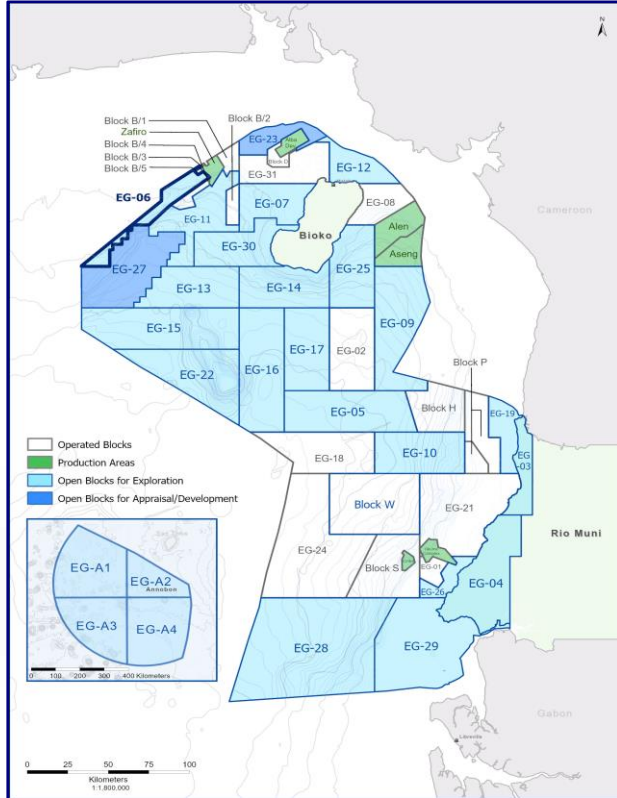


EG Ronda

EG-06



Open Block for Exploration



3D Seismic

1 Available Area

- 3D-1

Total Area = 2,312 km²

2D Seismic

108 Available Lines

Total Length = 4790 Km

Wells

Five wells Drilled

- Delta – 1
- Azurita – 1
- Berilio – 1
- Azurita Canyon 1
- Avestruz – 1



EG Ronda

EG-06



3D Seismic

3D Survey Info

Survey Name: TGS-2016 3D (pstm_fl_fnl_t)

Year: 2016

Area: 2,312 Km²

Data Type: PSDM & PSTM

Recorded by: M/V Polarcus Alima

Recorded Date: 2015

Processed: TGS

Processed Date: 2016

Processing: Migration/Angle Stacks

