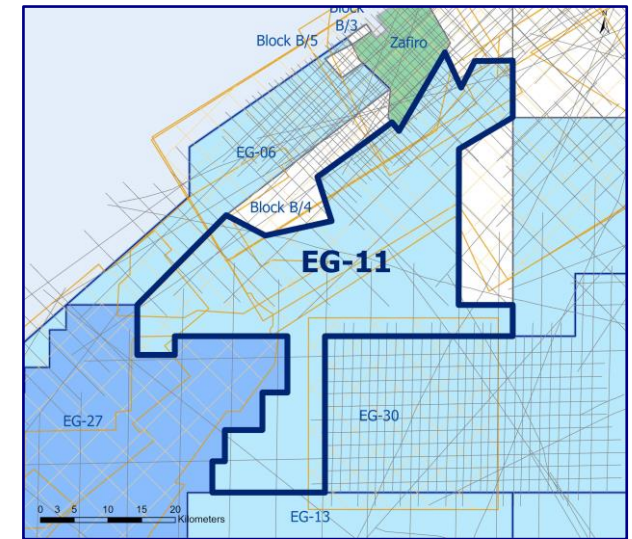
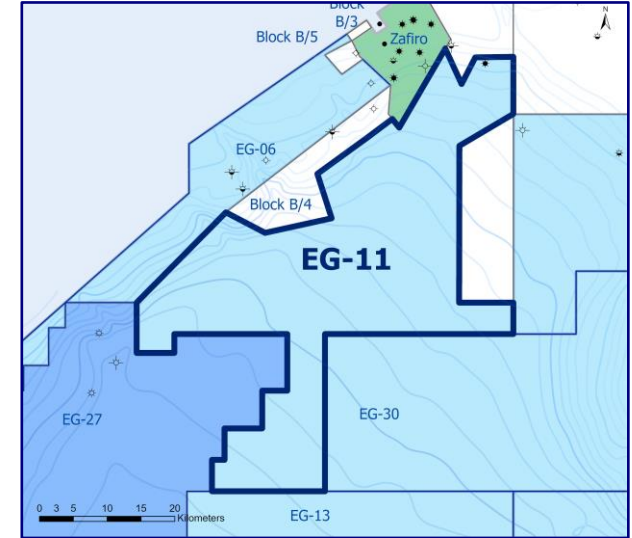
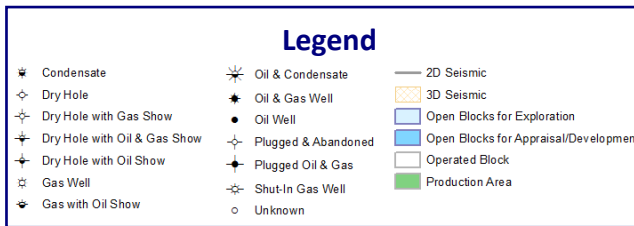
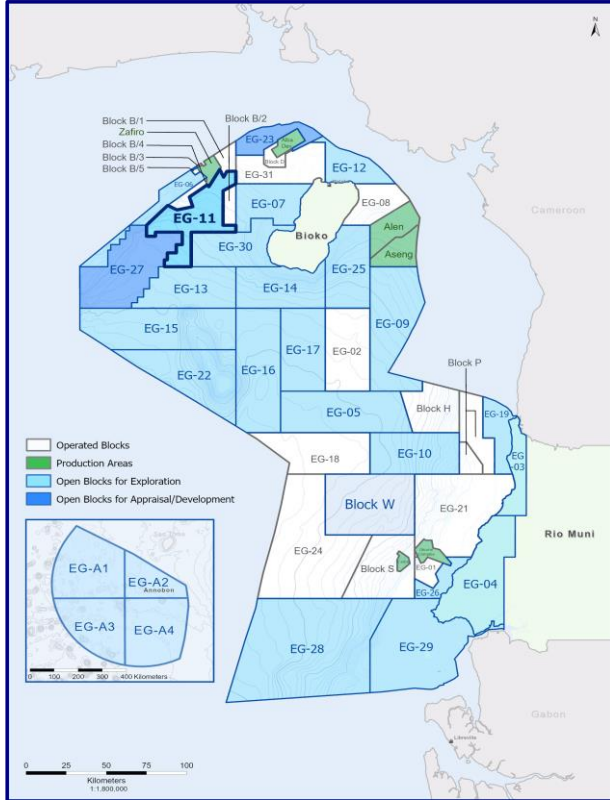




EG Ronda

EG-11

Open Block for Exploration



3D Seismic

3 Available Areas

- PGS-2018 3D
- Legacy 1995 3D
- CGG-2014 3D

Total Area = 6,491 km²

2D Seismic

108 Available Lines

Total Length = 4790 Km

Wells

One wells Drilled

- Turquesa – 1



EG Ronda

EG-11



3D Seismic - Example

3D Survey Info

Survey Name: PGS-2018 3D (MAZ-merge)

Year: 2018

Area: 4,232 Km²

Data Type: PSDM

Recorded by: PGS

Recorded Date: 2018

Processed: PGS

Processed Date: 2018

Processing: Migration/Angle Stacks

